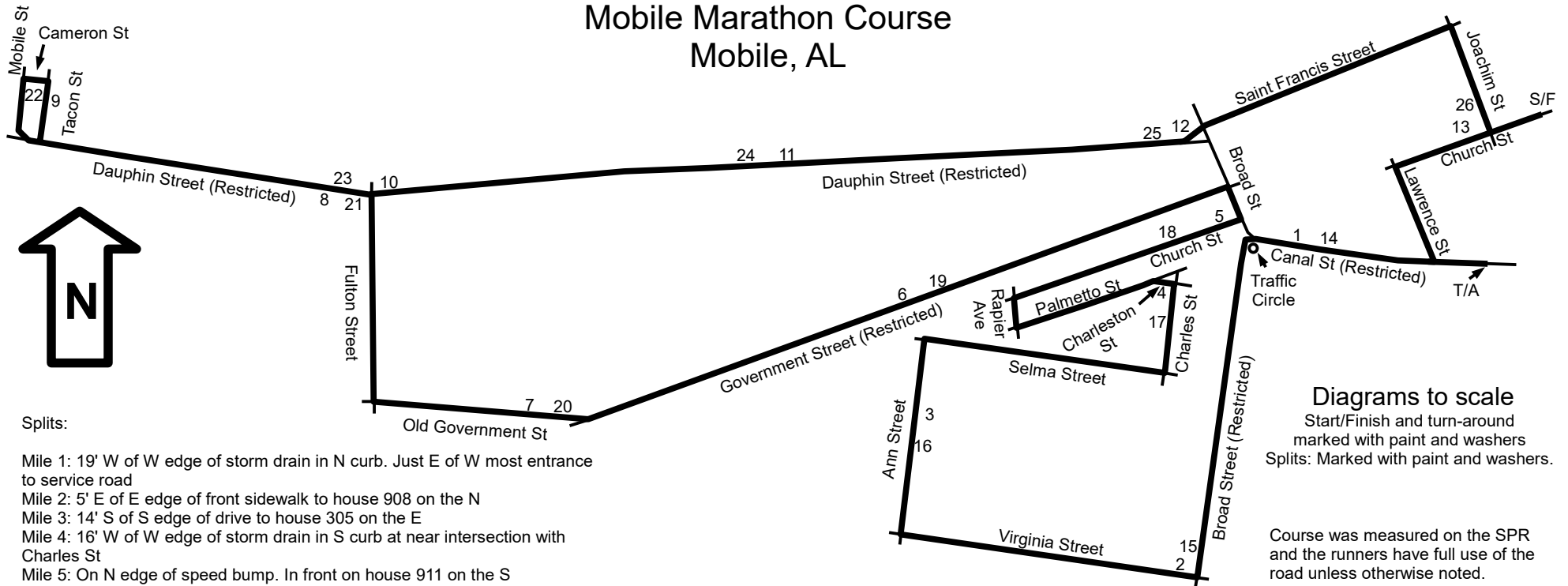


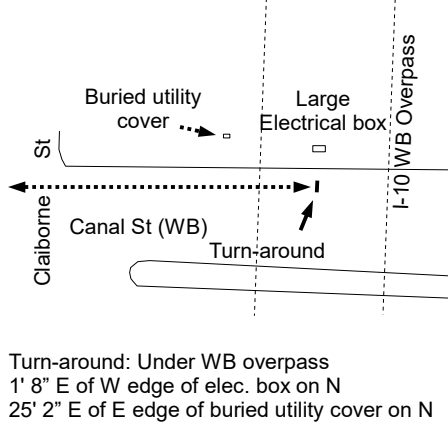
Mobile Marathon Course Mobile, AL



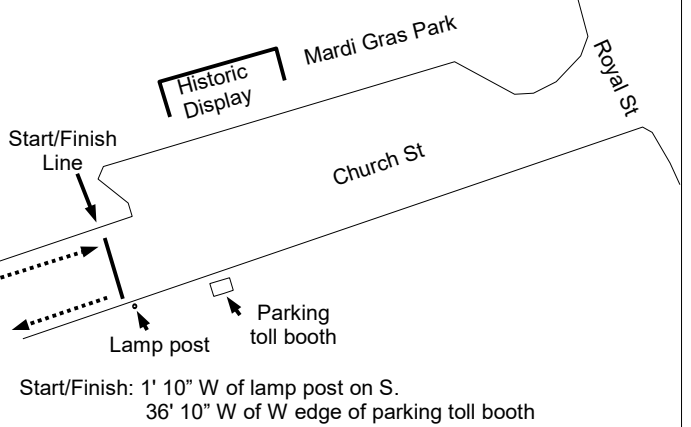
Splits:

- Mile 1: 19' W of W edge of storm drain in N curb. Just E of W most entrance to service road
- Mile 2: 5' E of E edge of front sidewalk to house 908 on the N
- Mile 3: 14' S of S edge of drive to house 305 on the E
- Mile 4: 16' W of W edge of storm drain in S curb at near intersection with Charles St
- Mile 5: On N edge of speed bump. In front on house 911 on the S
- Mile 6: 17' W of traffic light pole on N. Light pole for the WB traffic
- Mile 7: In line with fire hydrant on the NW corner of intersection with Kenan St
- Mile 8: 2' W of E edge of drive to house 2151. Near intersection with Mohawk St
- Mile 9: 3' S of S edge of S entrance to business 22. 8' S of pole 5-131932 on E. PAINT ONLY
- Mile 10: 2' E of sidewalk to house 2008
- Mile 11: In line with pole 5-032825. Between houses 1454 and 1456
- Mile 12: 82' W of W edge of storm drain on S. Close to intersection with Broad St
- Mile 13: In line with the door to the stairwell to the parking garage on the N
- Mile 14: 48' W of W edge of sidewalk at NE corner of intersection of Washington Ave
- Mile 15: In line with pole 5-021712 on W. At SW corner of intersection with Maryland St
- Mile 16: 11' S of S edge of drive to house 357 on the E
- Mile 17: 4' N of N edge of back drive to house 1001. S of Augusta St
- Mile 18: 17' W of 5-26299 on W. Marked on N. Opposite house 963 on S
- Mile 19: In line with W edge of storm drain on N. In middle of E entrance to gas station
- Mile 20: 15' W of pole on NW corner of intersection with Houston St
- Mile 21: In middle of drive to business 2053 on S
- Mile 22: On Mobile St. 4' N of the S edge of the drive to business 2651 on E. Just S of Cameron St
- Mile 23: 4' E of E edge of sidewalk to entrance of business 2056
- Mile 24: In line with traffic light pole on NW corner of the intersection with Catherine St. PAINT ONLY
- Mile 25: 14' W of fire hydrant on the N. Opposite business 955 on S
- Mile 26: In intersection of Government St. About the center of the WB lanes. At W edge of storm drain lid. PAINT ONLY

Turn-around Detail



Start/Finish Detail



Restrictions: One lane will be coned off for runners as described below

Canal St: N most WB lane only
Broad St: W most SB lane only
Government St: N most WB lane only
Dauphin St (running W): S most EB lane only
Dauphin St (running E): N most WB lane only

Marathon Course: The marathon is a double loop of the half marathon. EXCEPT: The runners will turn RIGHT onto Church St and then LEFT at Canal St to the turn-around, then resume the HM course to the finish

Measured by Jon Bowie (Daphne, AL 251-209-0887)
jnbowie@gmail.com December 9th and 16th 2023